

RESOLUTION NO. 2017-11

A RESOLUTION OF INTENT TO ANNEX REAL PROPERTY (NACHES VALLEY SCHOOL DISTRICT #JT3) IN THE TOWN LIMITS TO THE TOWN OF NACHES

WHEREAS, A petition for Annexation on behalf of the Naches Valley School District #JT3 the property was filed with the Town Council requesting that the property described on the attached Exhibit A be annexed into the Town of Naches; and;

WHEREAS, the Town of Naches has determined the petition to be sufficient to proceed with the Annexation process and set a Public Hearing, and,

WHEREAS, The Town Council of the Town of Naches has determined that, subject to the approval by the Yakima County Boundary Review Board, such annexation should be made.

BE IT RESOLVED BY THE TOWN COUNCIL OF THE TOWN OF NACHES, WASHINGTON, as follows:

The Town of Naches authorizes the Mayor to set a Public Hearing to consider whether the above described property shall be annexed into the Town of Naches corporate boundaries and thereupon assume the Town General Business zone subject to approval by the Yakima County Review Board to be effective upon passage of an Ordinance approving same, and conditioned upon said property being assessed and taxed at the same rate and the same basis as other property within the Town of Naches. Provided, further that annexation require the prorata assumption of all Town indebtedness, which indebtedness has been approved by the voters, contracted for, or incurred prior to completion of the annexation process.

PASSED BY THE TOWN COUNCIL OF THE TOWN OF NACHES,
WASHINGTON, this 10th day of July 2017.




Paul Williams, Mayor

ATTEST:



Elvira Birrueta, Clerk

Approve as to Form:






Michael Shinn, Attorney



GEOGRAPHIC INFORMATION SERVICES

EXHIBIT A

Naches Valley School District #JT3 Annexation

	City Limits
	Parcels
	All Roads

Parcel Lot lines are for visual display only.
Do not use for legal purposes.



1 inch = 200 feet



Yakimap.com

Copyright (C) 2017 Yakima County
This map was derived from several databases. The
County cannot accept responsibility for any errors.
Therefore, there are no warranties for this product.
Plot Date: 7/6/2017